


BYLAW No. 4-07

**A BYLAW TO PROVIDE FOR THE NUMBERING OF HOUSES
AND OTHER BUILDINGS IN THE VILLAGE OF FORGET
IN THE PROVINCE OF SASKATCHEWAN.**


The Council of the Village of Forget in the Province of Saskatchewan enacts as follows:

1. This Bylaw shall be referred to as the Civic Addressing Bylaw.
2. A uniform system of numbering houses and other buildings is hereby established and is shown on the attached map identified as Schedule "A", appended hereto and forming a part of this bylaw.
3. A separate number shall be assigned for each 26 feet (meters) of frontage.
4. Each house or building shall bear the number assigned to the frontage on which the front entrance is situated.
5. Notwithstanding section 4 of this bylaw, upon request of the owner of a property situated on a corner, the number assigned may be specific to the flankage.
6. In case a house or building is occupied by more than one family dwelling unit or business, each separate front entrance of said house or building shall bear
 - *The same number extended with a letter of the alphabet beginning with the letter "A" and proceeding with as many as are required.*
7. Numerals indicating the official number of each house or building or each front entrance shall be posted in a manner as to be visible from the street on which the property is located.
8. The Administrator shall be responsible for maintaining the numbering system and shall keep a record of all numbers assigned under this bylaw.






Mayor



Administrator
(Subsection 17(2) *The Municipalities Act*)

Read a third time and adopted
this 4~~7~~ day of Dec 2007



Administrator



Certified True copy of Bylaw No. 3-07,
adopted by resolution of Council on the
4~~7~~ day of Dec 2007.



Mayor



Administrator

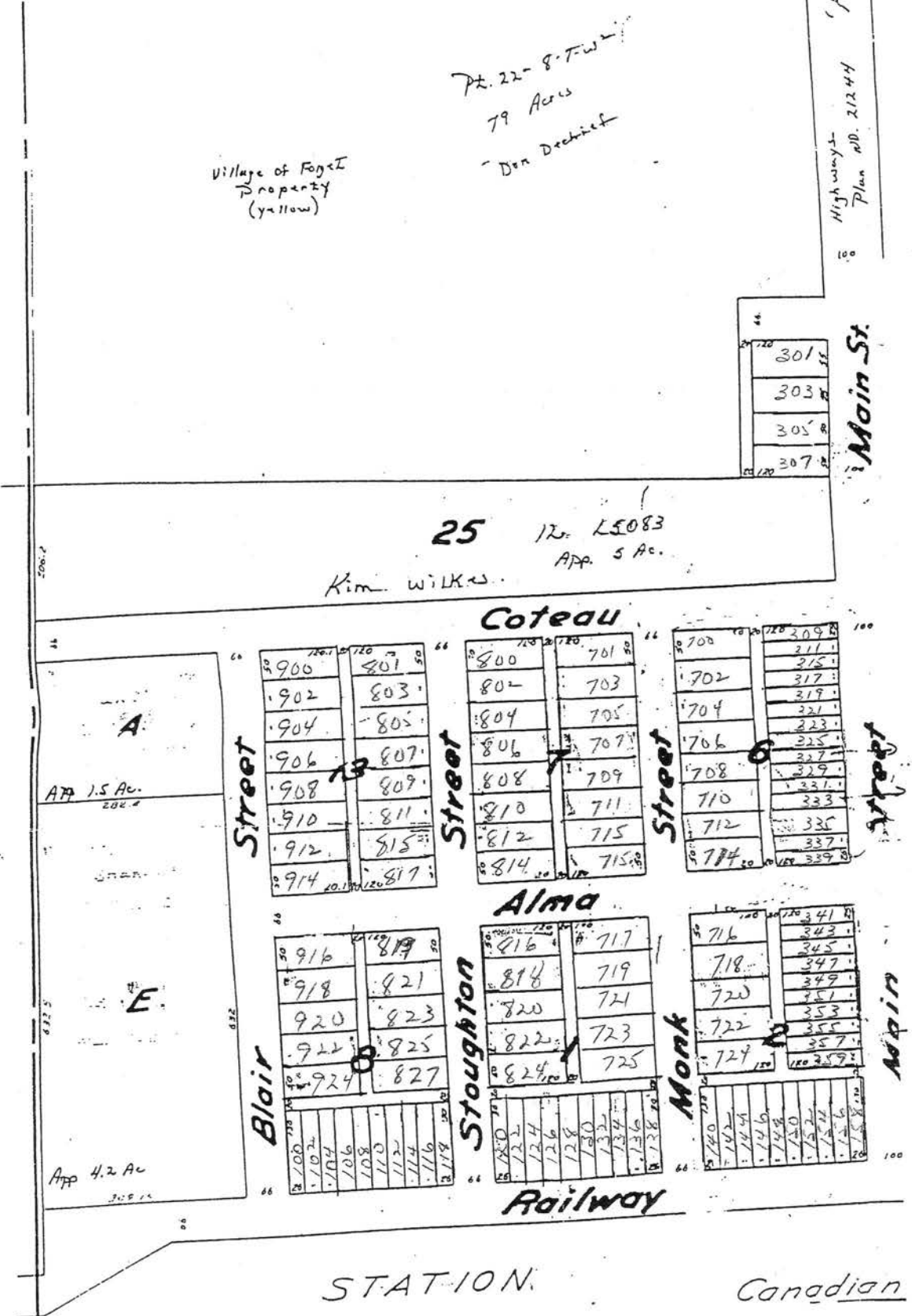
OT/House Nos.

Village of Fogel
Property
(yellow)

Pt. 22-8-F.W.
79 Acres
- Don Dechert

REI
Cor)
Mea.
Sch
Name
Subv
Resul

Highways
Plan NO. 21244



Highways
Plan NO. 71613
Right Plan
NR...63-R-45671

app 33 Ac

Parish
D
Plan C4546

Trans Canada Trail Foundation

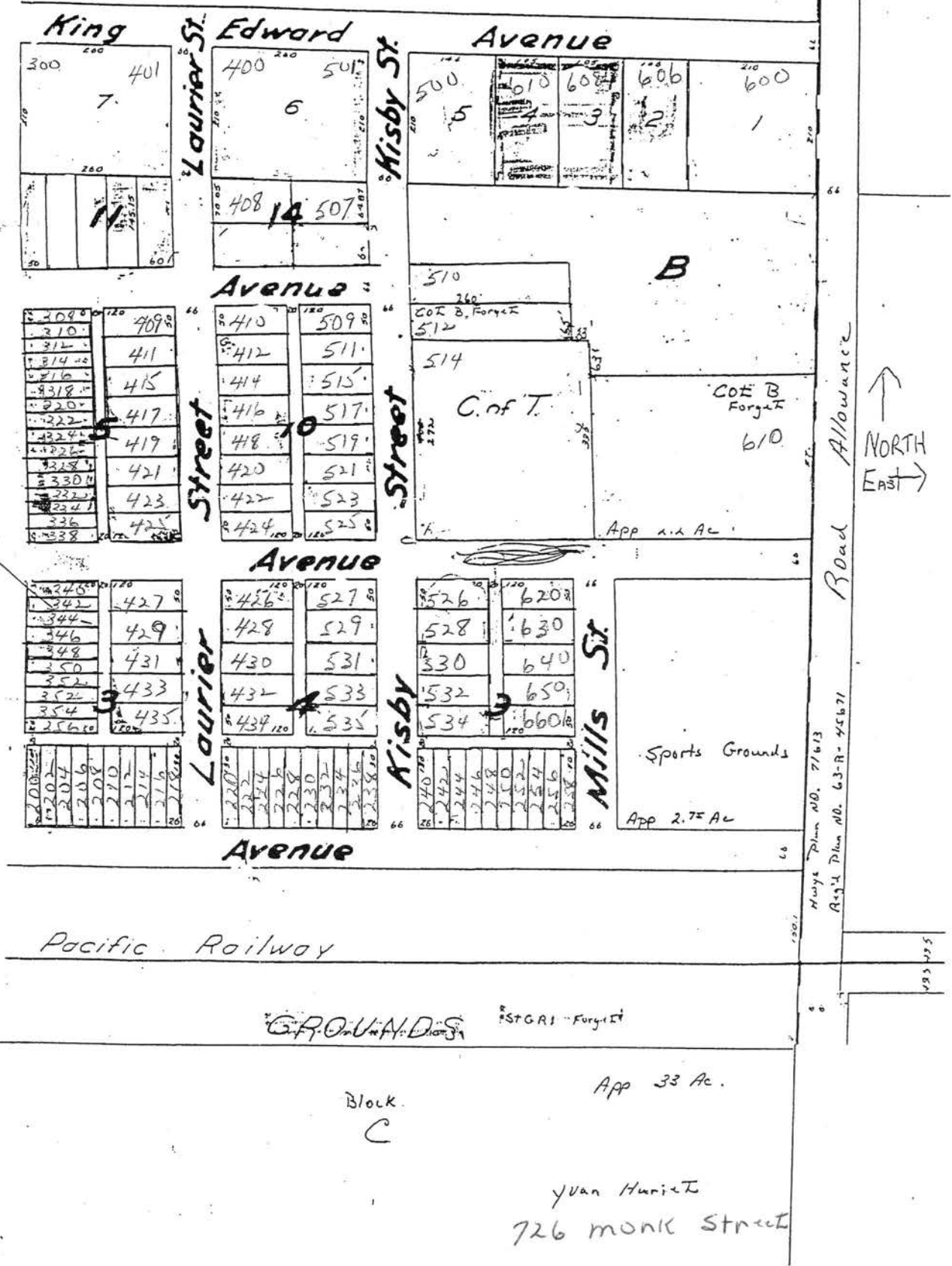
Alex Dechert

REFERENCE
 Separate Limits Shown Thus
 Measurements in feet and decimals of a foot
 SCHEDULE OF REGISTERED PLANS

| Location | Blocks | Revd No. | Area No. | Revd Date | M.T.O. |
|--------------|------------|----------|----------|-----------|--------|
| NE. 15-8-7-2 | 7-10 | C4546 | 104 | | M.T.O. |
| " " " | 11-13 | L5083 | 915 | 7/12/06 | M.T.O. |
| " " " | 1-6 | B3117 | 946 | 30/1/03 | M.T.O. |
| S.E. 22 | lots 1-11 | AL4890 | 1144 | 2/3/11 | |
| N.E. 15 | E | T2079 | 5388 | 23/4/26 | |
| " " " | 11Ain11/14 | AL6921 | 7305 | 25/3/58 | |

PT. 22-8-7-w
 72 Acres
 Don Decker

AI



NORTH
 EAST

Waye Plan NO. 71613
 Right Plan NO. 63-R-45671

G.R.O.U.N.D.S

Block
 C

App 33 Ac.

Yuan Huriet
 726 Monk Street